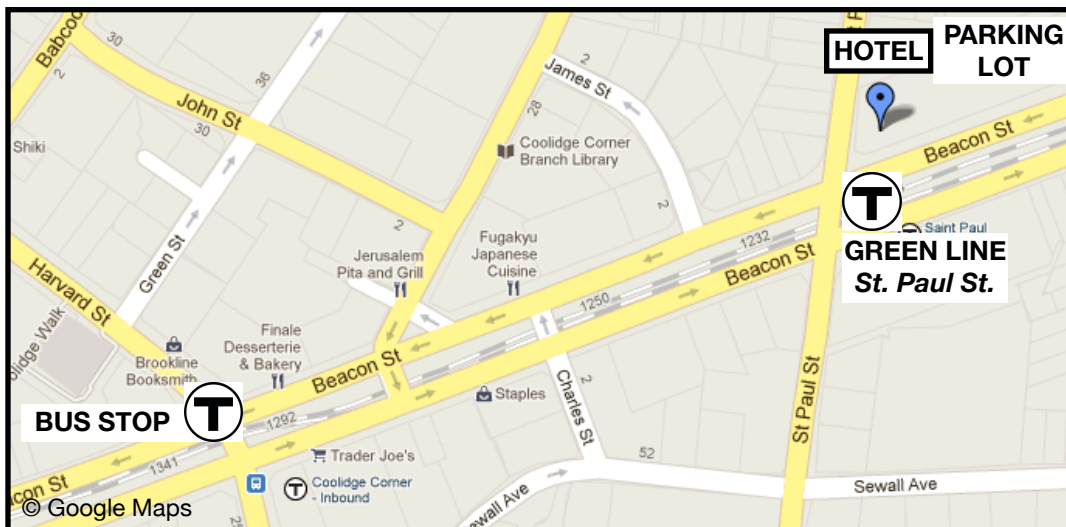


DIRECTIONS TO THE HOLIDAY INN IN BROOKLINE

The show portion (Friday night and Saturday) of the 2012 Meet is being held at:

Holiday Inn
1200 Beacon Street
Brookline, MA 02446

This location has an adjacent parking on-premises (day and overnight rates) with on-street, metered parking nearby. Fully accessible. Dealers will have "roll in & out" access from the lot.



DIRECTIONS BY PUBLIC TRANSPORTATION

Holiday Inn Brookline is located steps from the **St. Paul Street stop** on the MBTA's Green Line streetcar ("C" Branch). Specific directions are as follows:

By Subway: Take the Green Line "C" Branch outbound (toward Cleveland Circle) to the St. Paul Street surface stop. The Holiday Inn is behind the platform, across the street. For your return trip, the inbound platform is diagonally across St. Paul Street from the outbound platform and the hotel.

By Local Bus: The Route 66 bus (Harvard Square – Dudley Square) stops approximately 3 blocks west of the Holiday Inn, at Harvard & Beacon Streets. Exit the bus at Beacon Street, and walk approximately 3 blocks east (toward Boston) on Beacon Street. The hotel is on your left at the intersection of Beacon & St. Paul Streets.

By Commuter Rail, Amtrak or Intercity Bus: If you are arriving at North Station, take the Green Line "C" streetcar in the subway to Kenmore, continuing 4 surface stops to St. Paul Street. If you are arriving at South Station (or the Bus Terminal), take the Red Line inbound two stops to Park Street. Transfer to the Green Line "C" streetcar, riding to Kenmore and continuing 4 surface stops to St. Paul Street. The hotel is located behind the platform, across the street. For your return trip, the inbound platform is diagonally across St. Paul Street from the outbound platform and the hotel.

DIRECTIONS BY CAR

From I-95 (Route 128):

Take Exit 25 onto I-90 Eastbound toward Boston. Follow I-90 directions below.

From I-93:

From north of Boston, take Exit 20B to I-90 Westbound toward Worcester. From south of Boston, take Exit 20 to I-90 Westbound toward Worcester. Follow I-90 directions below.

From I-90 (Massachusetts Turnpike): Car directions only. LOW CLEARANCE! No buses, trucks, trailers.

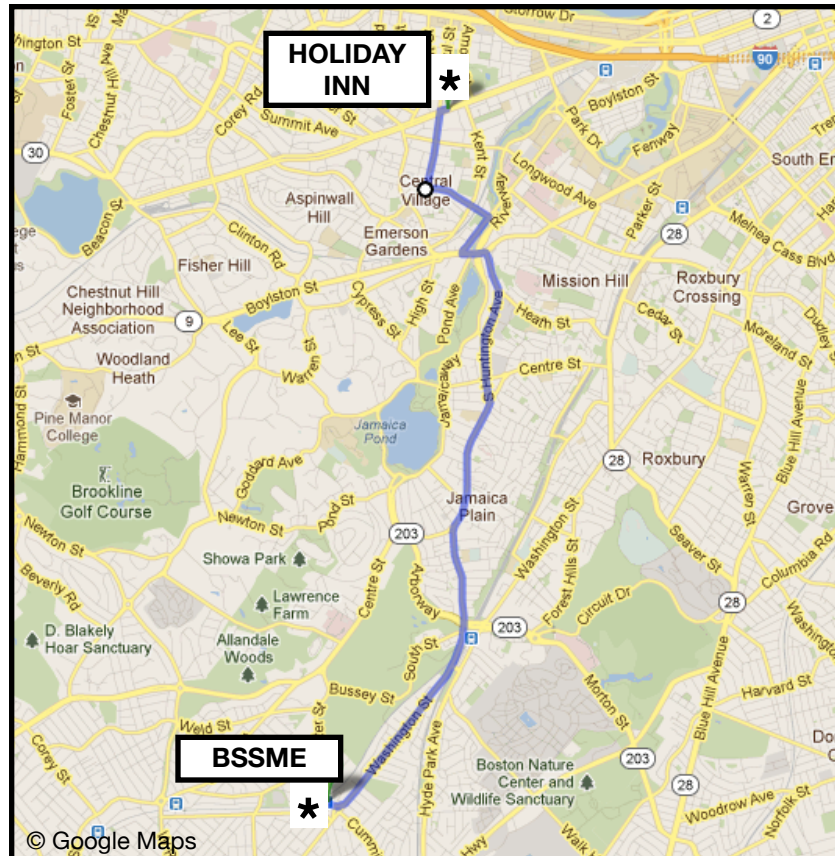
Going eastbound, take Exit 18 (left exit) towards Brighton & Cambridge. Going westbound, take Exit 20 towards Brighton & Cambridge. After paying tolls at either exit, bear right at fork, towards Cambridge. At end of ramp turn right at second traffic light onto Soldiers Field Road (also called Storrow Drive). Go 0.9 miles on this parkway and take first UNMARKED exit ramp, a sharp right just after you go under 2 bridges. Bear right on ramp onto University Road. Go 1 block; at end of street turn right (west) onto Commonwealth Ave. Go 0.3 mi. and turn left at 3rd traffic light onto St. Paul St. Go 4 blocks (0.27 mi.) and turn left on Freeman St. Go 1 block and turn right onto Powell St. Go 3 blocks to traffic light and turn right on Beacon St. The entrance to the Holiday Inn parking structure will be the first driveway on your right. (The Holiday Inn is at the corner of Beacon & St. Paul Sts., but there's no left turn directly into the hotel, so you must go around the block.)

DRIVING DIRECTIONS TO THE BSSME CLUB ROOM IN ROSLINDALE

The BSSME's O-scale trolley layout Open House (Saturday night and Sunday) is held at:

BSSME Club Room
760 South Street
Roslindale, MA 02131

This location has parking nearby in a city-owned lot, as well as on-street parking. The Club Room is on the second floor (no elevator). Visit www.bsmrm.org for venue details.



Distance about 5 miles. Time about 15 minutes

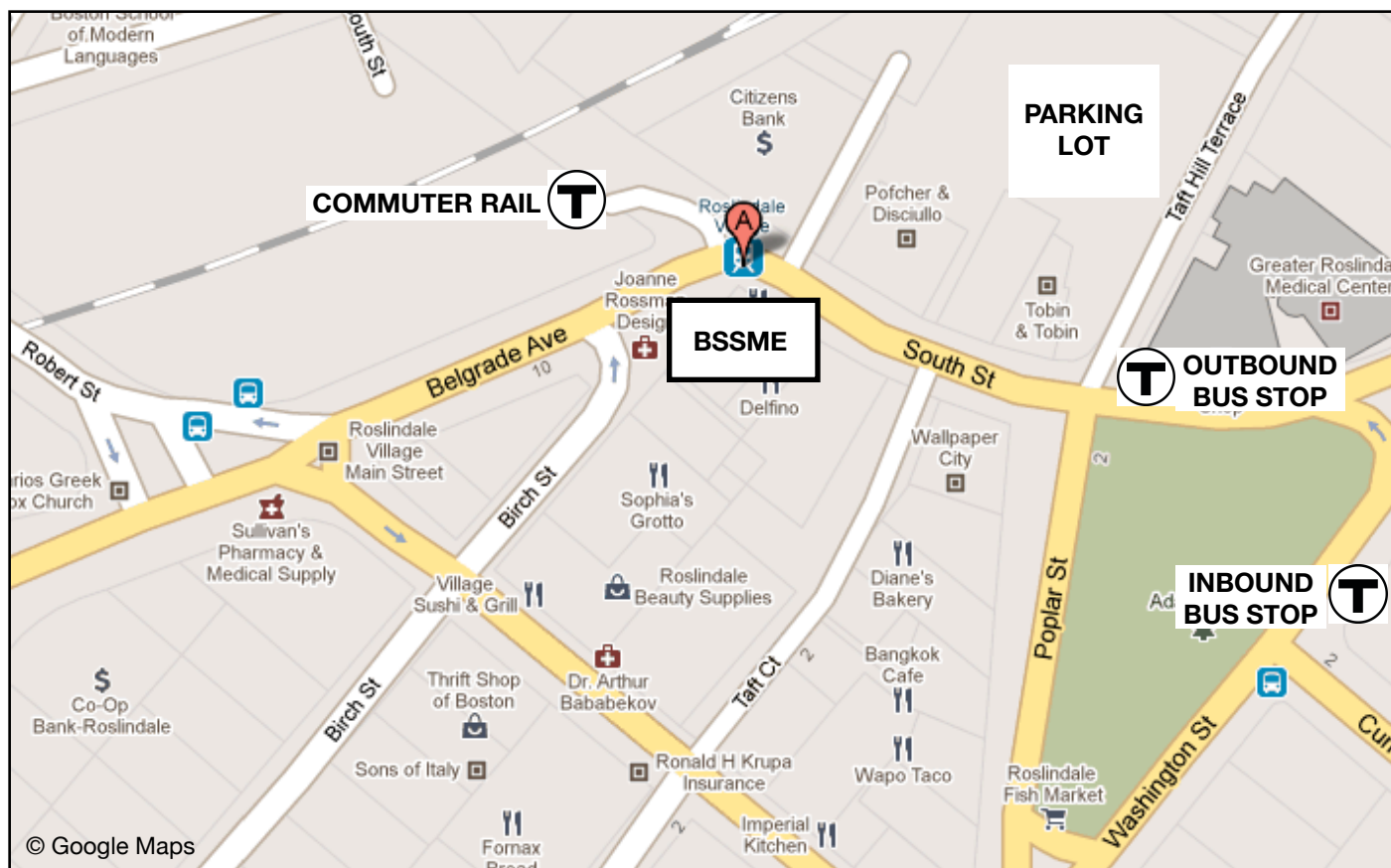
- **Start** at the Holiday Inn, 1200 Beacon Street, Brookline, MA 02446.
- Turn **left** onto **St. Paul Street**
- Drive **South** on **St. Paul Street** go 0.5 miles
- Turn **left** onto **Aspinwall Avenue** go 0.4 miles
- Turn **right** onto **Brookline Avenue** go 0.2 miles
- Slight **left** to stay on **Brookline Avenue** go 184 feet
- Turn **left** onto **MA-9 E/Huntington Avenue** go 0.1 miles
- Turn **right** onto **South Huntington Avenue** (at the light after gas station) go 0.9 miles
- Slight **right** onto **Centre Street** go 0.7 miles
- Slight **left** (at the monument) onto **South Street** go 0.6 miles
- Continue under an overpass; South St. becomes **Washington Street** go 1.2 miles
- Bear right at Roslindale Square onto **South Street** (small park on your left) go 0.1 miles
- **BSSME, 760 South St.** is on **left** on the **second floor** above the florist, after Del Fino Restaurant. T Commuter Rail Station is straight ahead.
Municipal parking is to the right. Drive through bank lot to reach Municipal parking.
(See map on next page for BSSME location detail)

Visit our website for detailed Google driving maps. **www.bostontrolleymeet.com**

Questions on getting to the BSSME - 617-327-4341

TRANSIT DIRECTIONS TO THE BSSME CLUB ROOM IN ROSLINDALE

Visit our website for detailed Google maps. www.bostontrolleymeet.com



The **Bay State Society of Model Engineers** is located in the heart of Roslindale Square, near **Roslindale Village Commuter Rail station** on the Needham Line, and is served by several MBTA Bus routes. Specifically:

From the Holiday Inn:
(approx. 60-90 mins.)

Walk to Beacon & Harvard Streets. Take the Route 66 Bus (toward Dudley; service runs every 18-20 mins.) to Roxbury Crossing station. Follow Subway/Bus directions below.

– OR –

Take the Green Line inbound to Park Street. From here, either take the Red Line one stop to Downtown Crossing, or follow signs for the Orange Line (via walking the Winter Street Concourse). Follow Subway/Bus directions below.

By Subway/Bus:

Take the Orange Line to Forest Hills. From the upper busway at Forest Hills, take any bus that goes south on Washington Street -- Bus 30, 34, 34E, 35, 36, 40 or 51. On Saturday evening and Sunday, service operates every 20 minutes or less. Get off the bus at Roslindale Square and follow the map above.

For up-to-date bus schedules, please visit www.bostontrolleymeet.com or mbta.com

By Commuter Rail:

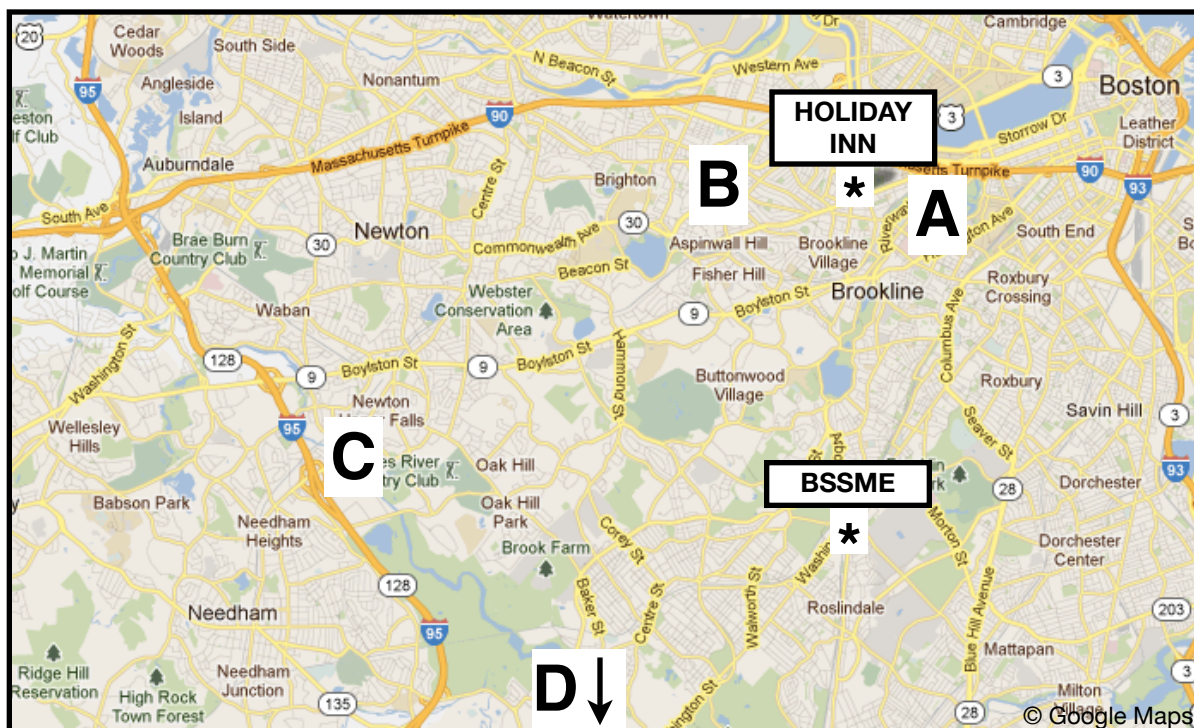
DOES NOT RUN ON SUNDAY. Take the MBTA's Needham Line (running out of South Station on the Red and Silver Lines) to Roslindale Village station. From the platform, cross the tracks, and walk out the main entrance to the parking lot. The BSMRM is located at 760 South St.

For up-to-date train schedules, please visit www.bostontrolleymeet.com or mbta.com

Questions on getting to the BSSME - 617-327-4341

HOTELS CONVENIENT TO THE 2012 MEET

Visit our website for links and detailed maps of these locations. www.bostontrolleymeet.com



The 2012 Meet is being held at the Holiday Inn in Brookline, MA. This is the most convenient hotel to the Meet, and we have a special rate of \$169/night (simply mention group code "BTT" when calling or reserving online). However, there is a large number of hotels of varying price ranges in the area, accessible by MBTA and within driving distance. We do not have specific deals with these hotels, rather are providing this list for your convenience in planning your weekend.

Online resources like www.hotels.com and www.kayak.com are often a good source of low rates and last-minute deals for hotels (as well as car rentals and flights). *Remember that any hotel accessible to the MBTA is accessible to the Meet!*

To see these hotels on an interactive map and get specific directions, visit us online at bostontrolleymeet.com.

HOST HOTEL: **Holiday Inn Boston–Brookline** (\$\$) • 1200 Beacon Street • Brookline, MA 02446
Parking available—day and overnight rates // 617-277-1200 // www.holidayinn.com/bos-brookline

A Hotel Buckminster (\$)
645 Beacon Street, Boston, MA 02215
800-727-2825 // www.bostonhotelbuckminster.com
(No parking lot)
Located in Kenmore Square (Green Line at Kenmore)
Approx. 1 mile from the Holiday Inn

Beacon Inn (\$\$\$)
1087 Beacon Street, Brookline, MA 02246 and
1750 Beacon Street, Brookline, MA 02445
888-575-0088 // www.beaconinn.com
(No parking lot)
(Green Line at Hawes St. or Dean Rd., respectively)
0.3 or 1.3 miles, respectively, from the Holiday Inn

Hilton Back Bay (\$\$\$\$)
40 Dalton Street, Boston, MA 02115
617-236-1100 // www.hilton.com
Located at Hynes Convention Ctr. (Green Line at Hynes)
Approx. 1.9 miles from the Holiday Inn

B Best Western Terrace Inn (\$\$)
1650 Commonwealth Ave., Boston, MA 02135
617-566-6260 // www.bestwestern.com
(Green Line at Sutherland Rd.)
Approx. 1.6 miles from the Holiday Inn

C Sheraton Needham (\$\$)
100 Cabot Street, Needham, MA 02494
781-444-1110 // www.sheraton.com
Located at exit 19 on I-95/128.
Approx. 6.9 miles from the Holiday Inn

D Hilton Dedham (\$)
25 Allied Drive, Dedham, MA 02026
781-329-7900 // www.hilton.com
Located at exit 14 on I-95/128.
Approx. 10.2 miles from the Holiday Inn

Fairfield Inn by Marriott Dedham (\$)
235 Elm Street, Dedham, MA 02026
888-236-2427 // www.marriott.com
Approx. 14.9 miles from the Holiday Inn